






Flood Map




May 26, 2021

Floodplains - FIRM (Mar 2020)

-  Floodway
-  1% Annual Chance Flood Hazard

-  0.2% Annual Chance, Protected by Levee
-  0.2% Annual Chance Flood Hazard
-  NAIP Imagery (2018) Placeholder



Indiana Department of Transportation (INDOT), U.S. Census Bureau (USCB),
Indiana Geographic Information Council (IGIC), UITS, Indiana Spatial Data