





Flood Map

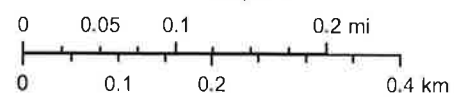


October 24, 2017

Floodplains - FIRM

-  Floodway
-  1% Annual Chance Flood Hazard
-  0.2% Annual Chance, Protected by Levee
-  0.2% Annual Chance Flood Hazard

1:8,000



Indiana Spatial Data Portal, UITS, ESRI
Federal Emergency Management Agency (FEMA), Indiana Department of
Natural Resources (IDNR)